





KEY

-  Site Boundary (2.27 Ha)
-  Drainage Attenuation/Landscaping / Recreation Land (0.17 Ha)
-  LDP Settlement Boundary
-  Drainage



**Appendix 1
Maesteg Washery
West Site**

Scale:
1:2750
@ A4 Portrait

Date Issued:
18/06/2014



Mark Shephard
Corporate Director
- Communities
Communities Directorate,
Bridgend County Borough
Council, Civic Offices,
Angel Street,
Bridgend CF31 4WB.

© Crown Copyright and database rights (2014) Ordnance Survey (100023405)
© Hawlfraint a hawliau cronfa ddata'r Goron (2014) Rhif Trwydded yr Arolwg Ordnans (100023405)
© Cities Revealed Aerial Photography copyright, The GeoInformation Group (2009)